







**TOWN OF ARLINGTON
 MASSACHUSETTS
 ZONING MAP**
 PREPARED UNDER THE DIRECTION
 OF THE ZONING COMMITTEE
 BY
JOHN P. FOX
 CONSULTANT ON ZONING
 MARCH 1924

0 300 900 1500

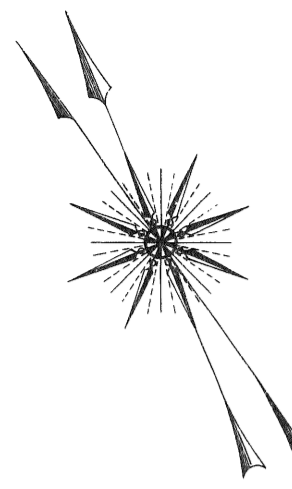
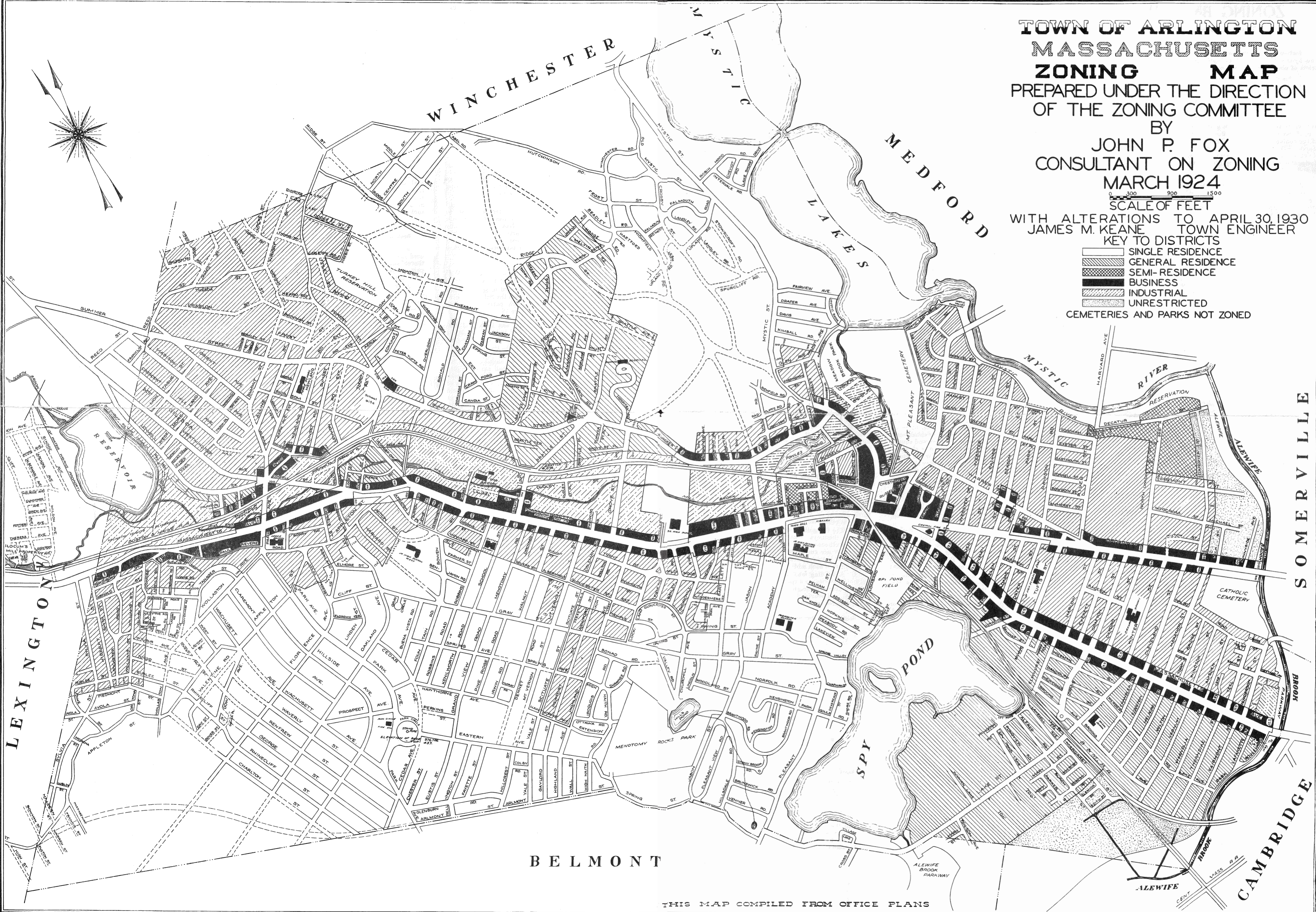
SCALE OF FEET

WITH ALTERATIONS TO APRIL 30, 1930
 JAMES M. KEANE TOWN ENGINEER

KEY TO DISTRICTS

-  SINGLE RESIDENCE
-  GENERAL RESIDENCE
-  SEMI-RESIDENCE
-  BUSINESS
-  INDUSTRIAL
-  UNRESTRICTED

CEMETERIES AND PARKS NOT ZONED



BELMONT

LEXINGTON

SOMERVILLE

CAMBRIDGE

THIS MAP COMPILED FROM OFFICE PLANS